

Esri Community Maps Contributors, Esri, TomTom, Garmin, SafeGraph, GeoTechnologies, Inc, METI/NASA, USGS, EPA, NPS, US Census Bureau, USDA, U... Powered by Esri

● Matched Address: 132 S Harris St, Sandersville, Georgia, 31082
MSA: NA - NA (Outside of MSA) || State: 13 - GEORGIA || County: 303 - WASHINGTON COUNTY || Tract Code: 9503.00

● Selected Tract
MSA: || State: || County: || Tract Code:



2023 FFIEC Geocode Census Report

Matched Address: 132 S Harris St, Sandersville, Georgia, 31082

MSA: NA - NA (Outside of MSA)

State: 13 - GEORGIA

County: 303 - WASHINGTON COUNTY

Tract Code: 9503.00

Summary Census Demographic Information

Tract Income Level	Moderate
Underserved or Distressed Tract	No
2023 FFIEC Estimated MSA/MD/non-MSA/MD Median Family Income	\$69,100
2023 Estimated Tract Median Family Income	\$51,424
2020 Tract Median Family Income	\$41,654
Tract Median Family Income %	74.42
Tract Population	4826
Tract Minority %	61.85
Tract Minority Population	2985
Owner-Occupied Units	1166
1- to 4- Family Units	2070

Census Income Information

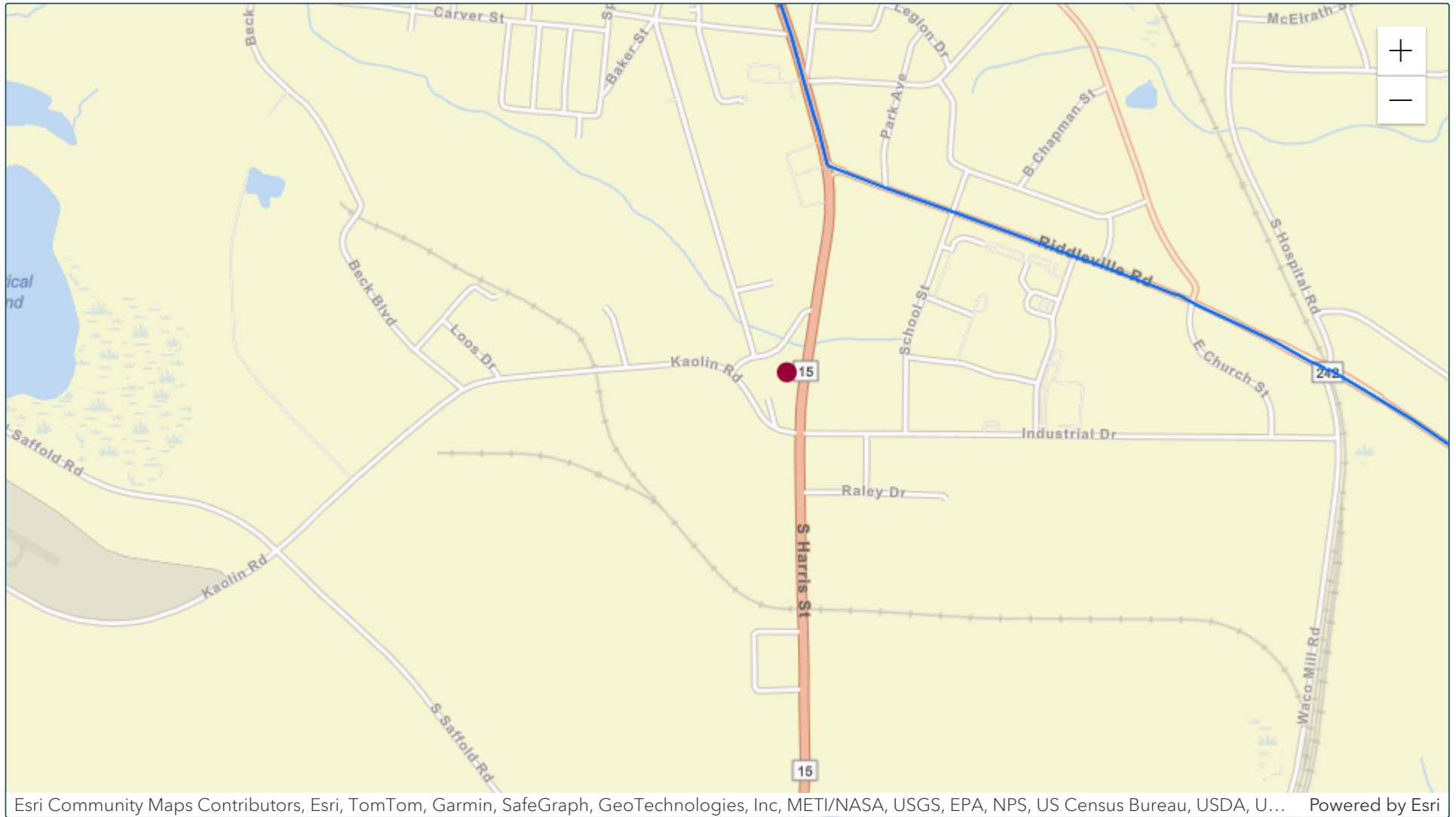
Tract Income Level	Moderate
2020 MSA/MD/statewide non-MSA/MD Median Family Income	\$55,969
2023 FFIEC Estimated MSA/MD/non-MSA/MD Median Family Income	\$69,100
% below Poverty Line	23.58
Tract Median Family Income %	74.42
2020 Tract Median Family Income	\$41,654
2023 Estimated Tract Median Family Income	\$51,424
2020 Tract Median Household Income	\$34,980

Census Population Information

Tract Population	4826
Tract Minority %	61.85
Number of Families	1277
Number of Households	1805
Non-Hispanic White Population	1841
Tract Minority Population	2985
American Indian Population	2
Asian/Hawaiian/Pacific Islander Population	32
Black Population	2748
Hispanic Population	83
Other/Two or More Races Population	120

Census Housing Information

Total Housing Units	2324
1- to 4- Family Units	2070
Median House Age (Years)	35
Owner-Occupied Units	1166
Renter Occupied Units	639
Owner Occupied 1- to 4- Family Units	1160
Inside Principal City?	NO
Vacant Units	519



Esri Community Maps Contributors, Esri, TomTom, Garmin, SafeGraph, GeoTechnologies, Inc, METI/NASA, USGS, EPA, NPS, US Census Bureau, USDA, U... Powered by Esri

● Matched Address: 818 S Harris St, Sandersville, Georgia, 31082
MSA: NA - NA (Outside of MSA) || State: 13 - GEORGIA || County: 303 - WASHINGTON COUNTY || Tract Code: 9503.00

● Selected Tract
MSA: || State: || County: || Tract Code:



2023 FFIEC Geocode Census Report

Matched Address: 818 S Harris St, Sandersville, Georgia, 31082
 MSA: NA - NA (Outside of MSA)
 State: 13 - GEORGIA
 County: 303 - WASHINGTON COUNTY
 Tract Code: 9503.00

Summary Census Demographic Information

Tract Income Level	Moderate
Underserved or Distressed Tract	No
2023 FFIEC Estimated MSA/MD/non-MSA/MD Median Family Income	\$69,100
2023 Estimated Tract Median Family Income	\$51,424
2020 Tract Median Family Income	\$41,654
Tract Median Family Income %	74.42
Tract Population	4826
Tract Minority %	61.85
Tract Minority Population	2985
Owner-Occupied Units	1166
1- to 4- Family Units	2070

Census Income Information

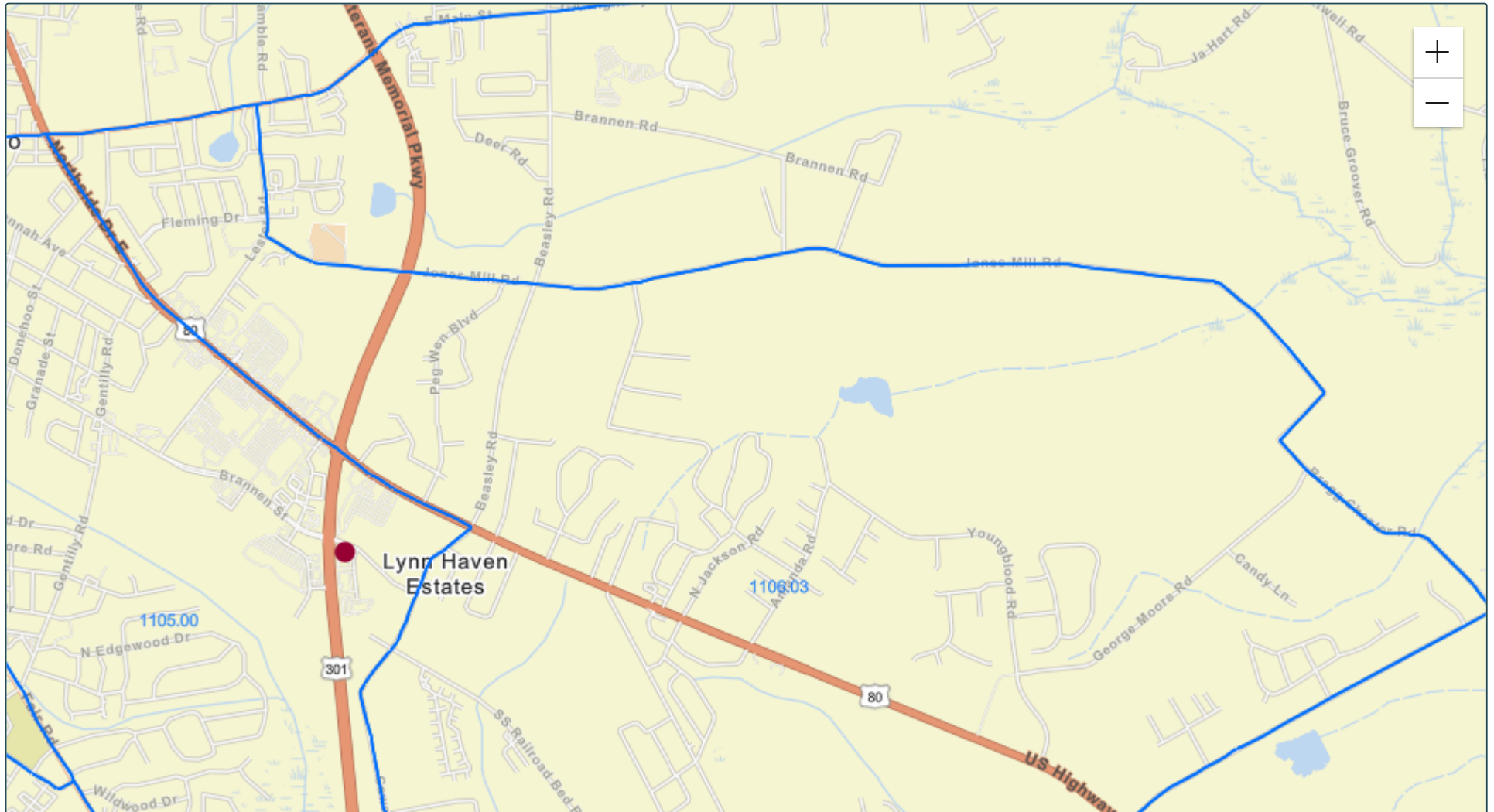
Tract Income Level	Moderate
2020 MSA/MD/statewide non-MSA/MD Median Family Income	\$55,969
2023 FFIEC Estimated MSA/MD/non-MSA/MD Median Family Income	\$69,100
% below Poverty Line	23.58
Tract Median Family Income %	74.42
2020 Tract Median Family Income	\$41,654
2023 Estimated Tract Median Family Income	\$51,424
2020 Tract Median Household Income	\$34,980

Census Population Information

Tract Population	4826
Tract Minority %	61.85
Number of Families	1277
Number of Households	1805
Non-Hispanic White Population	1841
Tract Minority Population	2985
American Indian Population	2
Asian/Hawaiian/Pacific Islander Population	32
Black Population	2748
Hispanic Population	83
Other/Two or More Races Population	120

Census Housing Information

Total Housing Units	2324
1- to 4- Family Units	2070
Median House Age (Years)	35
Owner-Occupied Units	1166
Renter Occupied Units	639
Owner Occupied 1- to 4- Family Units	1160
Inside Principal City?	NO
Vacant Units	519



Esri, TomTom, Garmin, SafeGraph, GeoTechnologies, Inc, METI/NASA, USGS, EPA, NPS, US Census Bureau, USDA, USFWS

Powered by Esri

● Matched Address: 425 Commerce Dr, Statesboro, Georgia, 30461
MSA: NA - NA (Outside of MSA) || State: 13 - GEORGIA || County: 031 - BULLOCH COUNTY || Tract Code: 1105.00

● Selected Tract
MSA: || State: || County: || Tract Code:

Matched Address: 425 Commerce Dr, Statesboro, Georgia, 30461
 MSA: NA - NA (Outside of MSA)
 State: 13 - GEORGIA
 County: 031 - BULLOCH COUNTY
 Tract Code: 1105.00

Summary Census Demographic Information

Tract Income Level	Middle
Underserved or Distressed Tract	Yes*
2023 FFIEC Estimated MSA/MD/non-MSA/MD Median Family Income	\$69,100
2023 Estimated Tract Median Family Income	\$75,001
2020 Tract Median Family Income	\$60,753
Tract Median Family Income %	108.54
Tract Population	5210
Tract Minority %	30.40
Tract Minority Population	1584
Owner-Occupied Units	507
1- to 4- Family Units	1610

Census Income Information

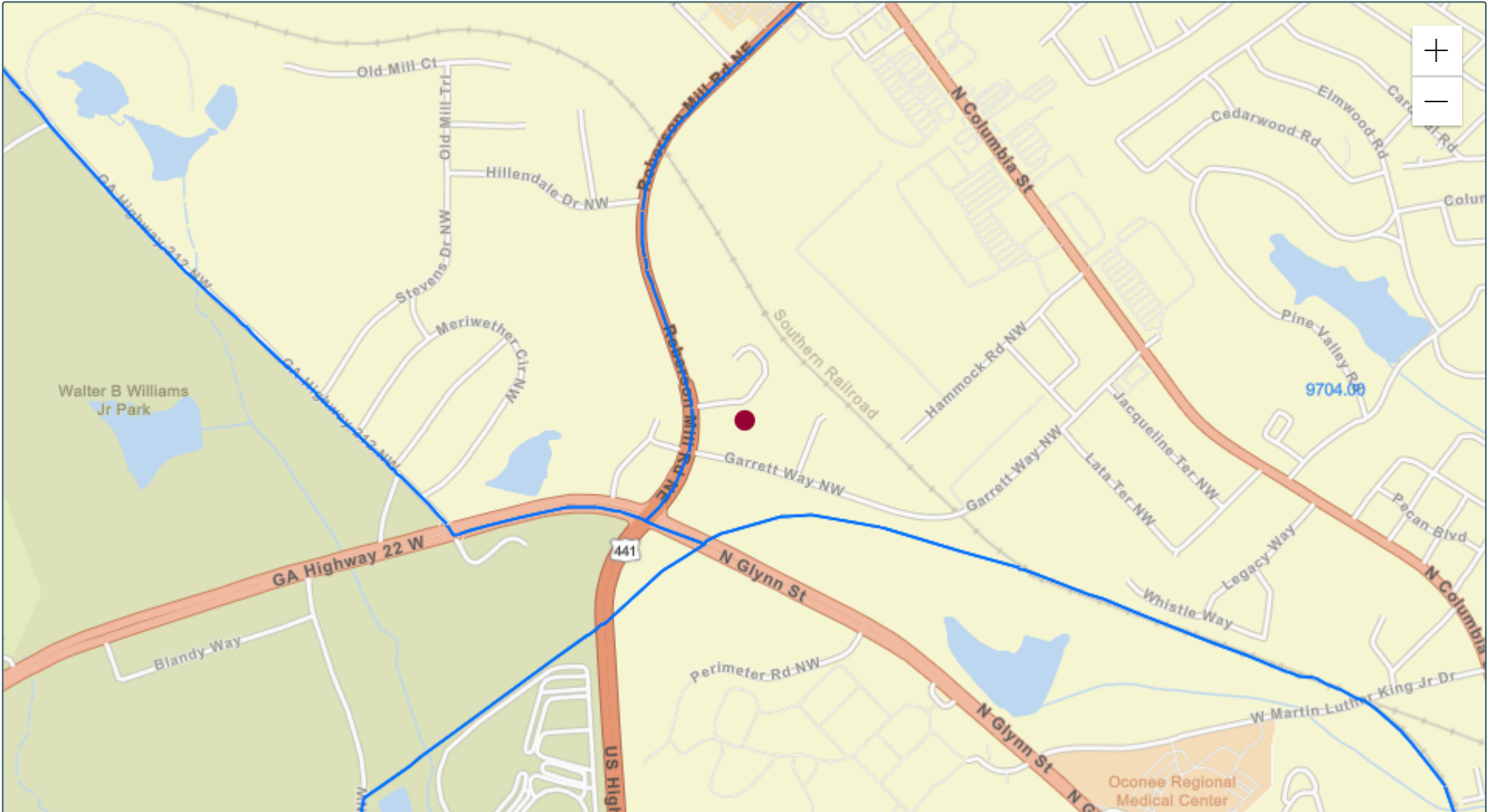
Tract Income Level	Middle
2020 MSA/MD/statewide non-MSA/MD Median Family Income	\$55,969
2023 FFIEC Estimated MSA/MD/non-MSA/MD Median Family Income	\$69,100
% below Poverty Line	36.52
Tract Median Family Income %	108.54
2020 Tract Median Family Income	\$60,753
2023 Estimated Tract Median Family Income	\$75,001
2020 Tract Median Household Income	\$35,758

Census Population Information

Tract Population	5210
Tract Minority %	30.40
Number of Families	762
Number of Households	1736
Non-Hispanic White Population	3626
Tract Minority Population	1584
American Indian Population	14
Asian/Hawaiian/Pacific Islander Population	100
Black Population	1003
Hispanic Population	263
Other/Two or More Races Population	204

Census Housing Information

Total Housing Units	1968
1- to 4- Family Units	1610
Median House Age (Years)	52
Owner-Occupied Units	507
Renter Occupied Units	1229
Owner Occupied 1- to 4- Family Units	507
Inside Principal City?	NO
Vacant Units	232



Esri Community Maps Contributors, Esri, TomTom, Garmin, SafeGraph, GeoTechnologies, Inc, METI/NASA, USGS, EPA, NPS, US Census Bureau, USDA, U... Powered by Esri

● Matched Address: 121 Executive Pkwy, Milledgeville, Georgia, 31061
MSA: NA - NA (Outside of MSA) || State: 13 - GEORGIA || County: 009 - BALDWIN COUNTY || Tract Code: 9704.00

● Selected Tract
MSA: || State: || County: || Tract Code:



2023 FFIEC Geocode Census Report

Matched Address: 121 Executive Pkwy, Milledgeville, Georgia, 31061
 MSA: NA - NA (Outside of MSA)
 State: 13 - GEORGIA
 County: 009 - BALDWIN COUNTY
 Tract Code: 9704.00

Summary Census Demographic Information

Tract Income Level	Upper
Underserved or Distressed Tract	No
2023 FFIEC Estimated MSA/MD/non-MSA/MD Median Family Income	\$69,100
2023 Estimated Tract Median Family Income	\$91,868
2020 Tract Median Family Income	\$74,415
Tract Median Family Income %	132.95
Tract Population	4120
Tract Minority %	53.28
Tract Minority Population	2195
Owner-Occupied Units	975
1- to 4- Family Units	1927

Census Income Information

Tract Income Level	Upper
2020 MSA/MD/statewide non-MSA/MD Median Family Income	\$55,969
2023 FFIEC Estimated MSA/MD/non-MSA/MD Median Family Income	\$69,100
% below Poverty Line	24.00
Tract Median Family Income %	132.95
2020 Tract Median Family Income	\$74,415
2023 Estimated Tract Median Family Income	\$91,868
2020 Tract Median Household Income	\$47,429

Census Population Information

Tract Population	4120
Tract Minority %	53.28
Number of Families	967
Number of Households	2026
Non-Hispanic White Population	1925
Tract Minority Population	2195
American Indian Population	8
Asian/Hawaiian/Pacific Islander Population	122
Black Population	1827
Hispanic Population	132
Other/Two or More Races Population	106

Census Housing Information

Total Housing Units	2330
1- to 4- Family Units	1927
Median House Age (Years)	45
Owner-Occupied Units	975
Renter Occupied Units	1051
Owner Occupied 1- to 4- Family Units	975
Inside Principal City?	NO
Vacant Units	304